

Hampshire Water Transfer and Water Recycling Project Environmental Statement - Figure 8.37 High tide wetland bird survey results October 2021 to March 2022 Red and Amber listed Birds of Conservation Concern

VOLUME NUMBER: 6

PLANNING INSPECTORATE SCHEME NUMBER: WA010002

APPLICATION DOCUMENT REFERENCE: 6.3

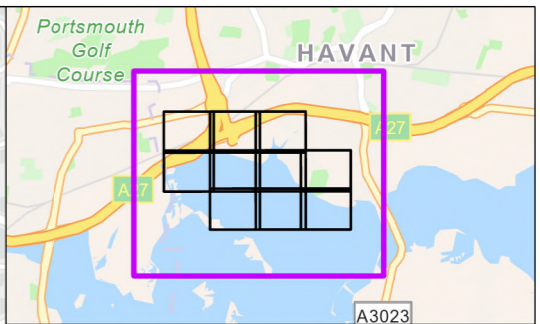
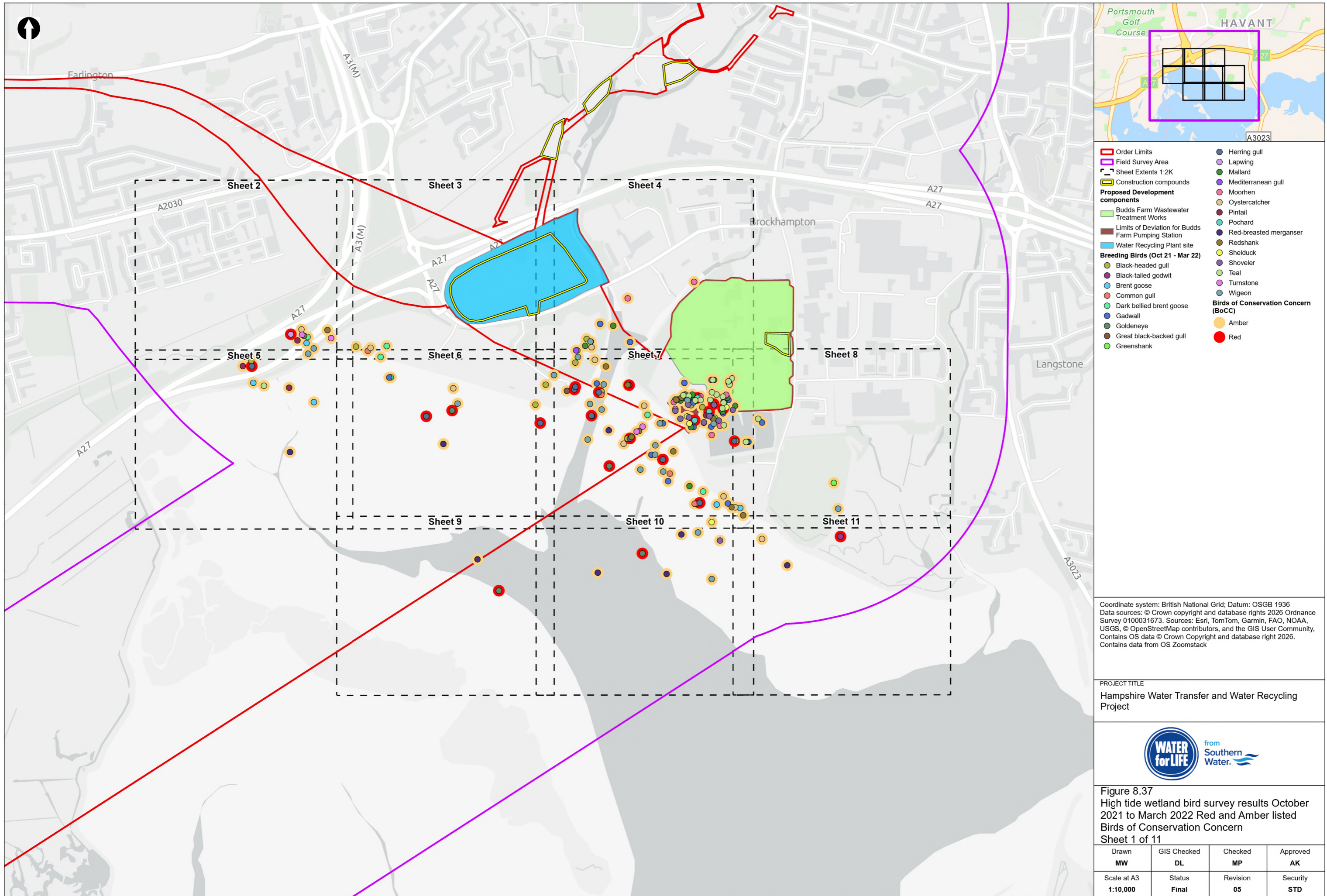
APFP REGULATION: 5(2)(a)

May 2026

Version 0



from
**Southern
Water** 



- Order Limits
- Field Survey Area
- Sheet Extents 1:2K
- Construction compounds
- Budds Farm Wastewater Treatment Works
- Limits of Deviation for Budds Farm Pumping Station
- Water Recycling Plant site
- Breeding Birds (Oct 21 - Mar 22)**
- Black-headed gull
- Black-tailed godwit
- Brent goose
- Common gull
- Dark bellied brent goose
- Gadwall
- Goldeneye
- Great black-backed gull
- Greenshank
- Herring gull
- Lapwing
- Mallard
- Mediterranean gull
- Moorhen
- Oystercatcher
- Pintail
- Pochard
- Red-breasted merganser
- Redshank
- Shelduck
- Shoveler
- Teal
- Turnstone
- Wigeon
- Birds of Conservation Concern (BoCC)**
- Amber
- Red

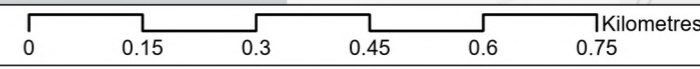
Coordinate system: British National Grid; Datum: OSGB 1936
 Data sources: © Crown copyright and database rights 2026 Ordnance Survey 0100031673. Sources: Esri, TomTom, Garmin, FAO, NOAA, USGS, © OpenStreetMap contributors, and the GIS User Community, Contains OS data © Crown Copyright and database right 2026. Contains data from OS Zoomstack

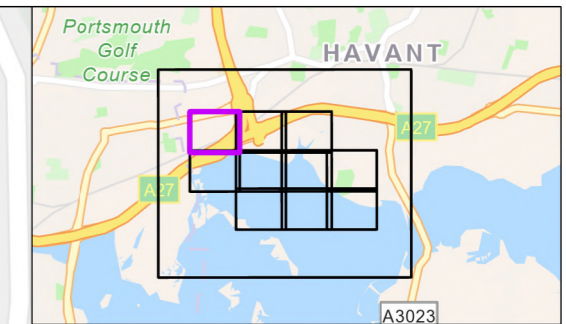
PROJECT TITLE
 Hampshire Water Transfer and Water Recycling Project



Figure 8.37
 High tide wetland bird survey results October 2021 to March 2022 Red and Amber listed Birds of Conservation Concern
 Sheet 1 of 11

Drawn MW	GIS Checked DL	Checked MP	Approved AK
Scale at A3 1:10,000	Status Final	Revision 05	Security STD





Order Limits
 [Red line symbol] Order Limits
 [Purple box symbol] Field Survey Area
 [Dashed line symbol] Sheet Extents 1:2K

Breeding Birds (Oct 21 - Mar 22)

- [Light blue dot] Brent goose
- [Light green dot] Dark bellied brent goose
- [Light purple dot] Lapwing
- [Light orange dot] Oystercatcher
- [Dark red dot] Pintail
- [Dark green dot] Redshank
- [Light pink dot] Turnstone
- [Light blue dot] Wigeon

Birds of Conservation Concern (BoCC)

- [Yellow dot] Amber
- [Red dot] Red

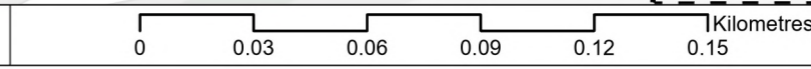
Coordinate system: British National Grid; Datum: OSGB 1936
 Data sources: © Crown copyright and database rights 2026 Ordnance Survey 0100031673. Sources: Esri, TomTom, Garmin, FAO, NOAA, USGS, © OpenStreetMap contributors, and the GIS User Community, Contains OS data © Crown Copyright and database right 2026. Contains data from OS Zoomstack

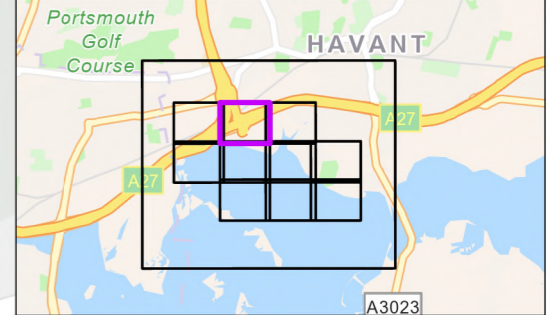
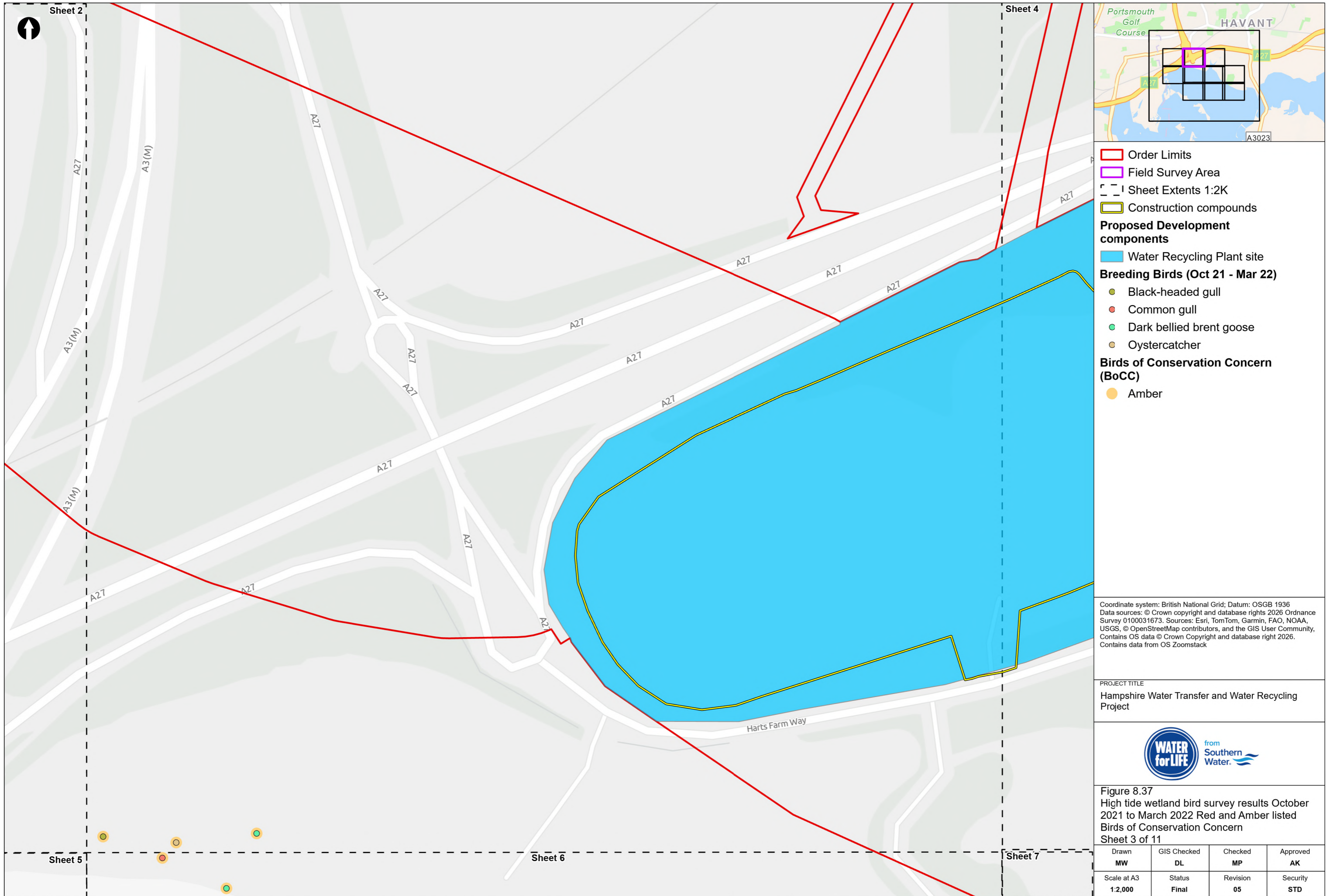
PROJECT TITLE
 Hampshire Water Transfer and Water Recycling Project



Figure 8.37
 High tide wetland bird survey results October 2021 to March 2022 Red and Amber listed Birds of Conservation Concern
 Sheet 2 of 11

Drawn MW	GIS Checked DL	Checked MP	Approved AK
Scale at A3 1:2,000	Status Final	Revision 05	Security STD





Order Limits
 Field Survey Area
 Sheet Extents 1:2K
 Construction compounds

Proposed Development components

Water Recycling Plant site

Breeding Birds (Oct 21 - Mar 22)

- Black-headed gull
- Common gull
- Dark bellied brent goose
- Oystercatcher

Birds of Conservation Concern (BoCC)

- Amber


Coordinate system: British National Grid; Datum: OSGB 1936
 Data sources: © Crown copyright and database rights 2026 Ordnance Survey 0100031673. Sources: Esri, TomTom, Garmin, FAO, NOAA, USGS, © OpenStreetMap contributors, and the GIS User Community, Contains OS data © Crown Copyright and database right 2026. Contains data from OS Zoomstack

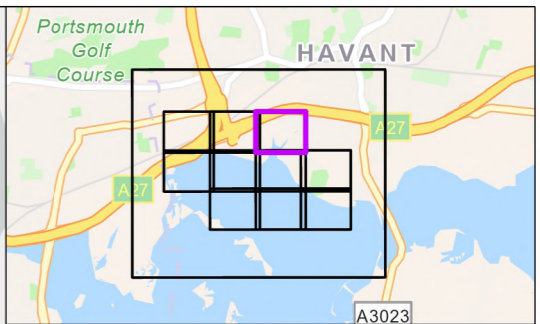
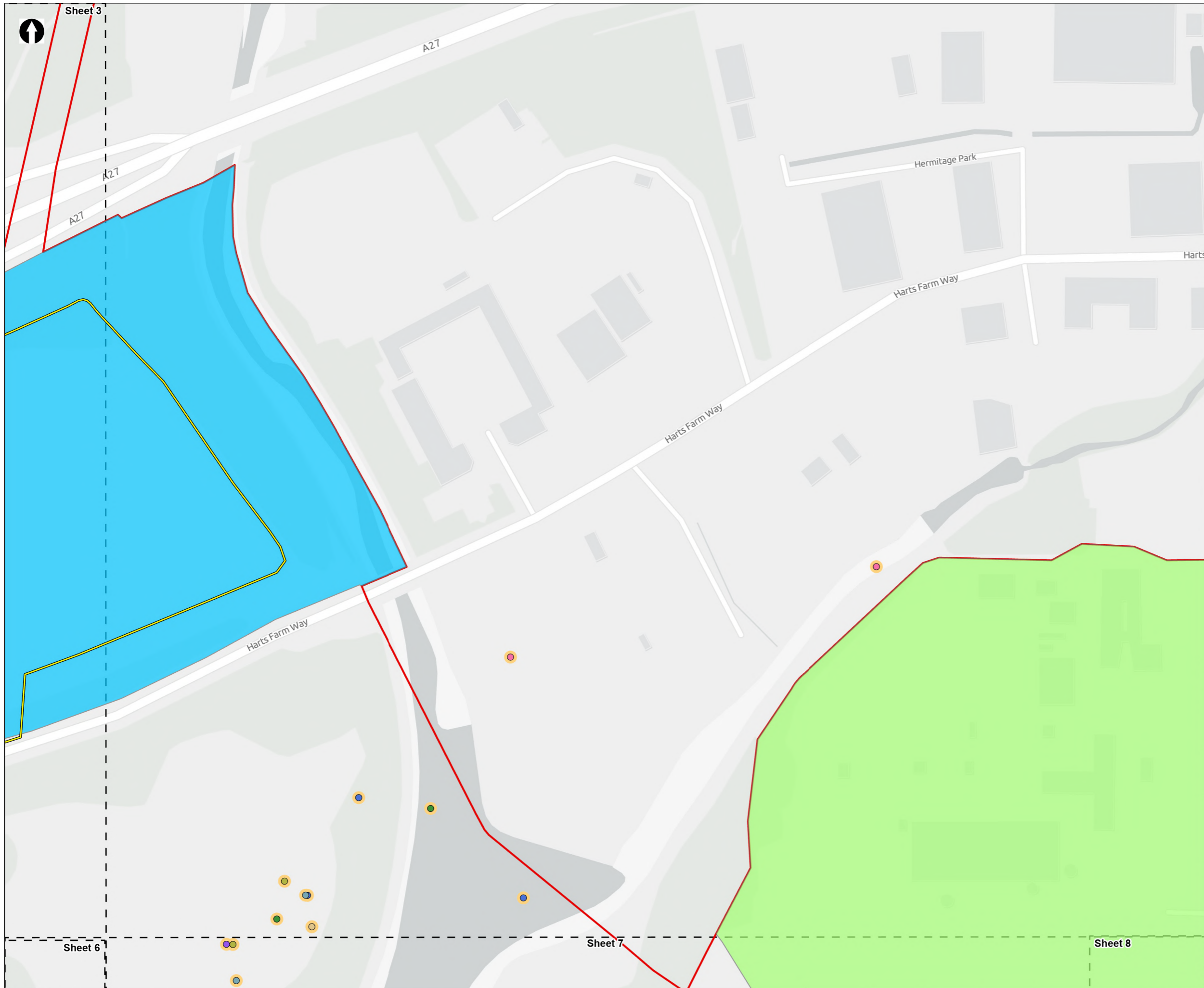
PROJECT TITLE
 Hampshire Water Transfer and Water Recycling Project



Figure 8.37
 High tide wetland bird survey results October 2021 to March 2022 Red and Amber listed Birds of Conservation Concern
 Sheet 3 of 11

Drawn MW	GIS Checked DL	Checked MP	Approved AK
Scale at A3 1:2,000	Status Final	Revision 05	Security STD





- Order Limits
 - Field Survey Area
 - Sheet Extents 1:2K
 - Construction compounds
- Proposed Development components**
- Budds Farm Wastewater Treatment Works
 - Water Recycling Plant site
- Breeding Birds (Oct 21 - Mar 22)**
- Black-headed gull
 - Gadwall
 - Mallard
 - Mediterranean gull
 - Moorhen
 - Oystercatcher
 - Wigeon
- Birds of Conservation Concern (BoCC)**
- Amber

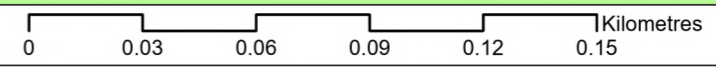
Coordinate system: British National Grid; Datum: OSGB 1936
 Data sources: © Crown copyright and database rights 2026 Ordnance Survey 0100031673. Sources: Esri, TomTom, Garmin, FAO, NOAA, USGS, © OpenStreetMap contributors, and the GIS User Community, Contains OS data © Crown Copyright and database right 2026. Contains data from OS Zoomstack

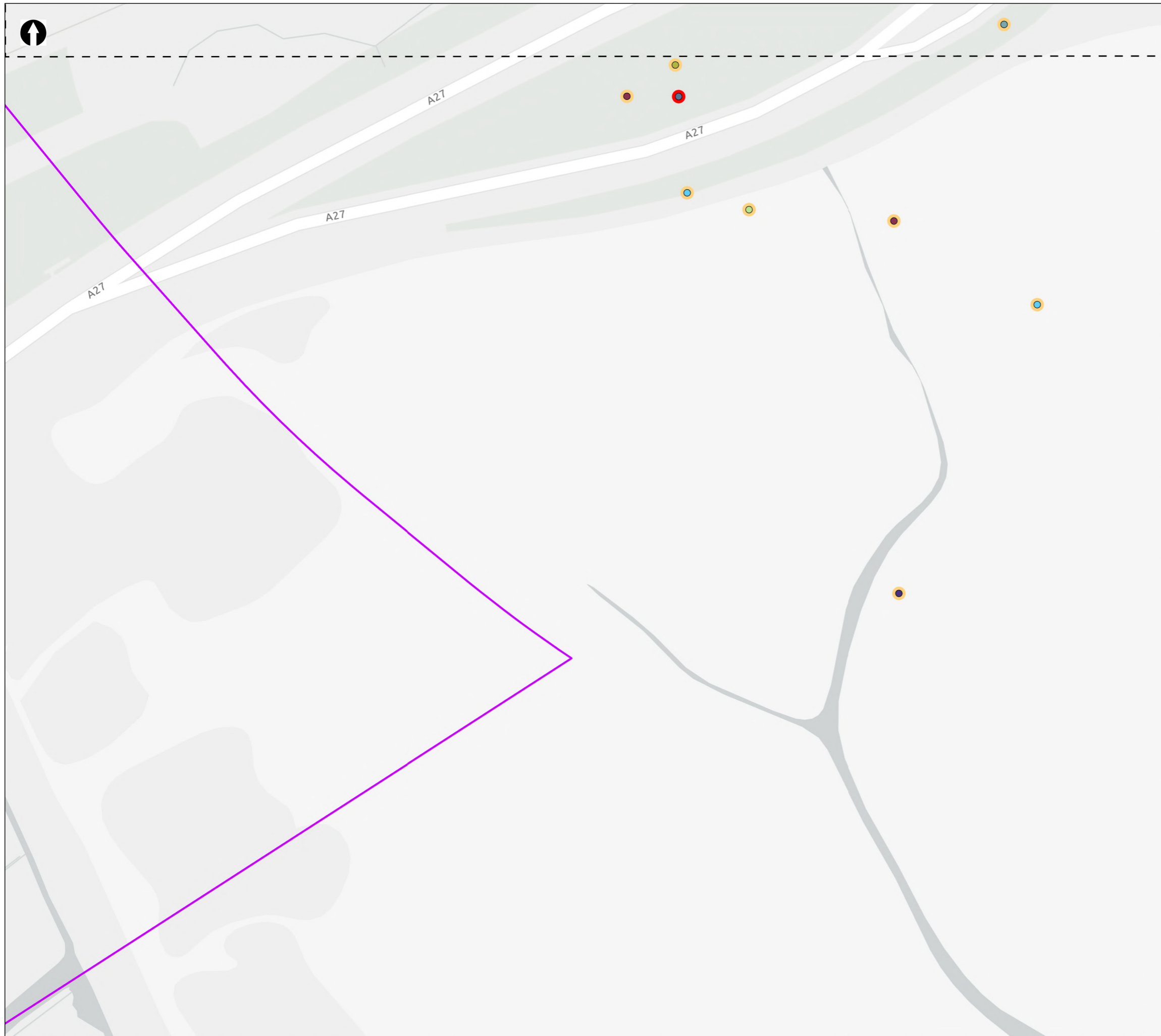
PROJECT TITLE
 Hampshire Water Transfer and Water Recycling Project



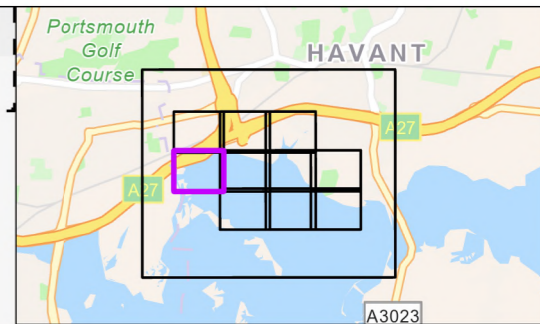
Figure 8.37
 High tide wetland bird survey results October 2021 to March 2022 Red and Amber listed Birds of Conservation Concern
 Sheet 4 of 11

Drawn MW	GIS Checked DL	Checked MP	Approved AK
Scale at A3 1:2,000	Status Final	Revision 05	Security STD





Sheet 6



Field Survey Area
 Sheet Extents 1:2K

Breeding Birds (Oct 21 - Mar 22)

- Black-headed gull
- Brent goose
- Herring gull
- Pintail
- Red-breasted merganser
- Teal
- Wigeon

Birds of Conservation Concern (BoCC)

- Amber
- Red

Coordinate system: British National Grid; Datum: OSGB 1936
 Data sources: © Crown copyright and database rights 2026 Ordnance Survey 0100031673. Sources: Esri, TomTom, Garmin, FAO, NOAA, USGS, © OpenStreetMap contributors, and the GIS User Community, Contains OS data © Crown Copyright and database right 2026. Contains data from OS Zoomstack

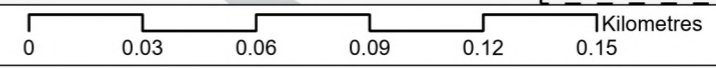
PROJECT TITLE
 Hampshire Water Transfer and Water Recycling Project

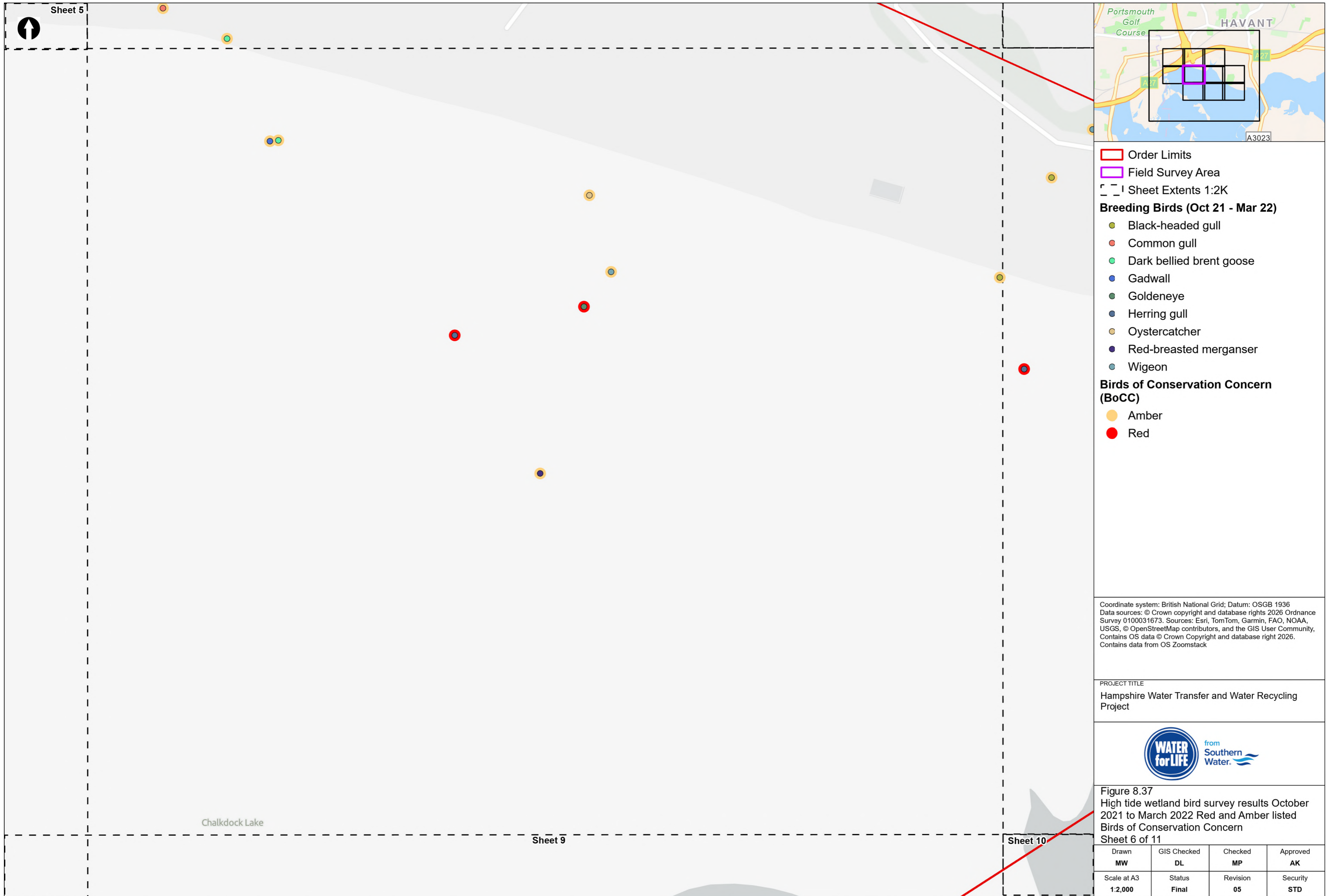


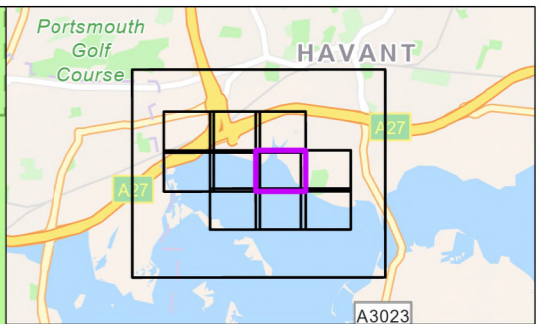
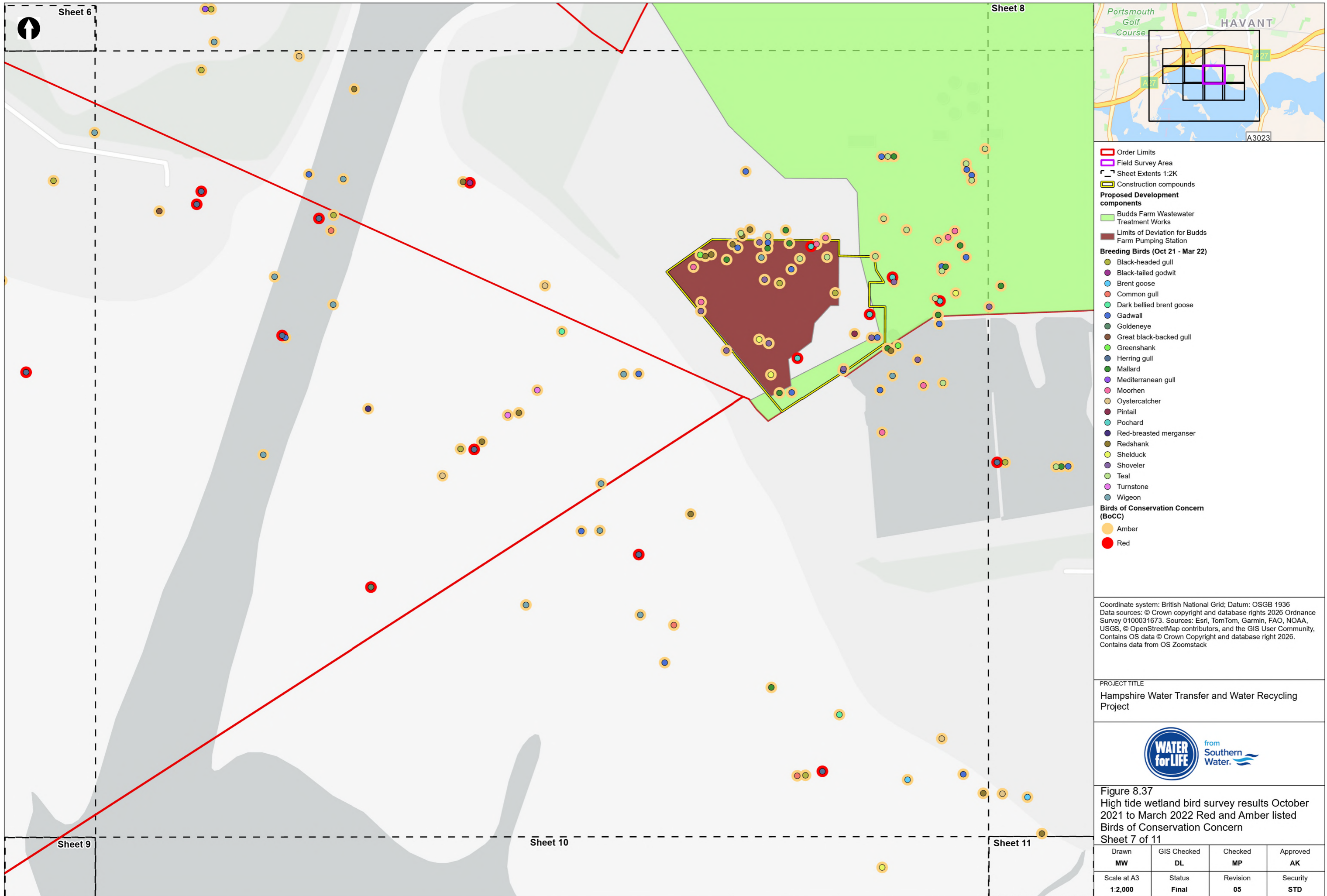
Figure 8.37
 High tide wetland bird survey results October 2021 to March 2022 Red and Amber listed Birds of Conservation Concern
 Sheet 5 of 11

Drawn MW	GIS Checked DL	Checked MP	Approved AK
Scale at A3 1:2,000	Status Final	Revision 05	Security STD

Sheet 9







- Order Limits
- Field Survey Area
- Sheet Extents 1:2K
- Construction compounds
- Proposed Development components**
- Budds Farm Wastewater Treatment Works
- Limits of Deviation for Budds Farm Pumping Station
- Breeding Birds (Oct 21 - Mar 22)**
- Black-headed gull
- Black-tailed godwit
- Brent goose
- Common gull
- Dark bellied brent goose
- Gadwall
- Goldeneye
- Great black-backed gull
- Greenshank
- Herring gull
- Mallard
- Mediterranean gull
- Moorhen
- Oystercatcher
- Pintail
- Pochard
- Red-breasted merganser
- Redshank
- Shelduck
- Shoveler
- Teal
- Turnstone
- Wigeon
- Birds of Conservation Concern (BoCC)**
- Amber
- Red


Coordinate system: British National Grid; Datum: OSGB 1936
 Data sources: © Crown copyright and database rights 2026 Ordnance Survey 0100031673. Sources: Esri, TomTom, Garmin, FAO, NOAA, USGS, © OpenStreetMap contributors, and the GIS User Community, Contains OS data © Crown Copyright and database right 2026. Contains data from OS Zoomstack

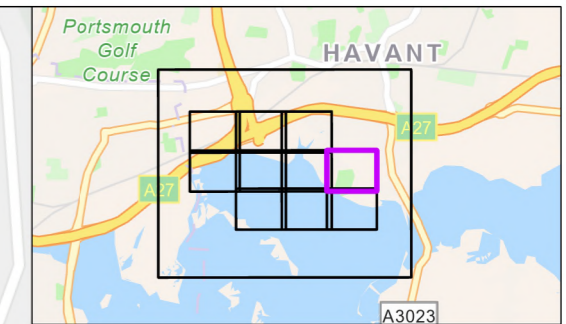
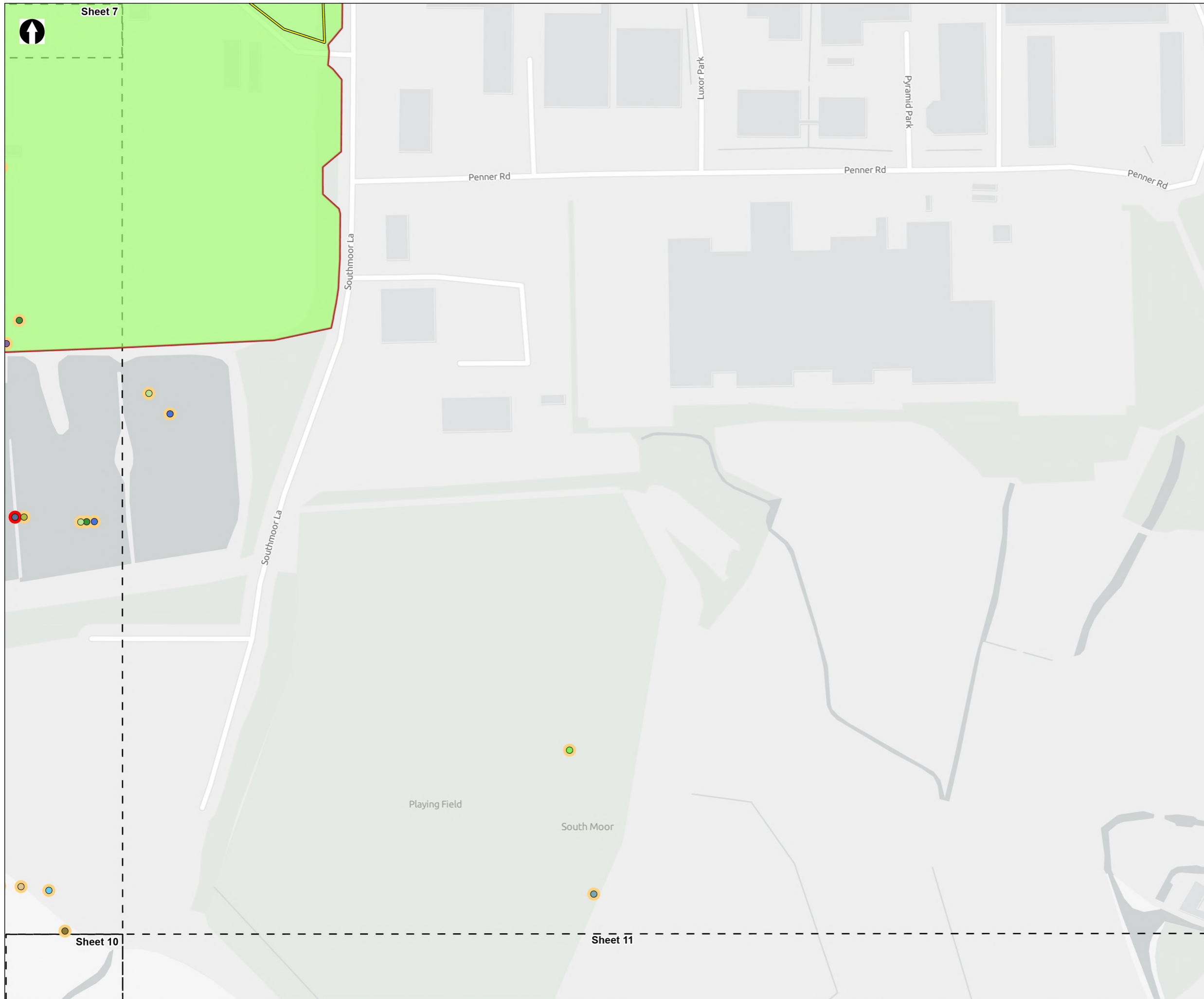
PROJECT TITLE
 Hampshire Water Transfer and Water Recycling Project



Figure 8.37
 High tide wetland bird survey results October 2021 to March 2022 Red and Amber listed Birds of Conservation Concern
 Sheet 7 of 11

Drawn MW	GIS Checked DL	Checked MP	Approved AK
Scale at A3 1:2,000	Status Final	Revision 05	Security STD





Order Limits
Field Survey Area
Sheet Extents 1:2K
Construction compounds

Proposed Development components
 Budds Farm Wastewater Treatment Works

Breeding Birds (Oct 21 - Mar 22)
 Black-headed gull
 Brent goose
 Gadwall
 Greenshank
 Herring gull
 Mallard
 Oystercatcher
 Redshank
 Shoveler
 Teal
 Wigeon

Birds of Conservation Concern (BoCC)
 Amber
 Red

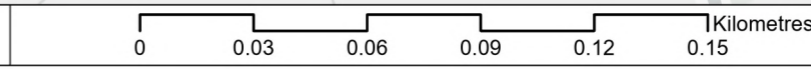
Coordinate system: British National Grid; Datum: OSGB 1936
 Data sources: © Crown copyright and database rights 2026 Ordnance Survey 0100031673. Sources: Esri, TomTom, Garmin, FAO, NOAA, USGS, © OpenStreetMap contributors, and the GIS User Community, Contains OS data © Crown Copyright and database right 2026. Contains data from OS Zoomstack

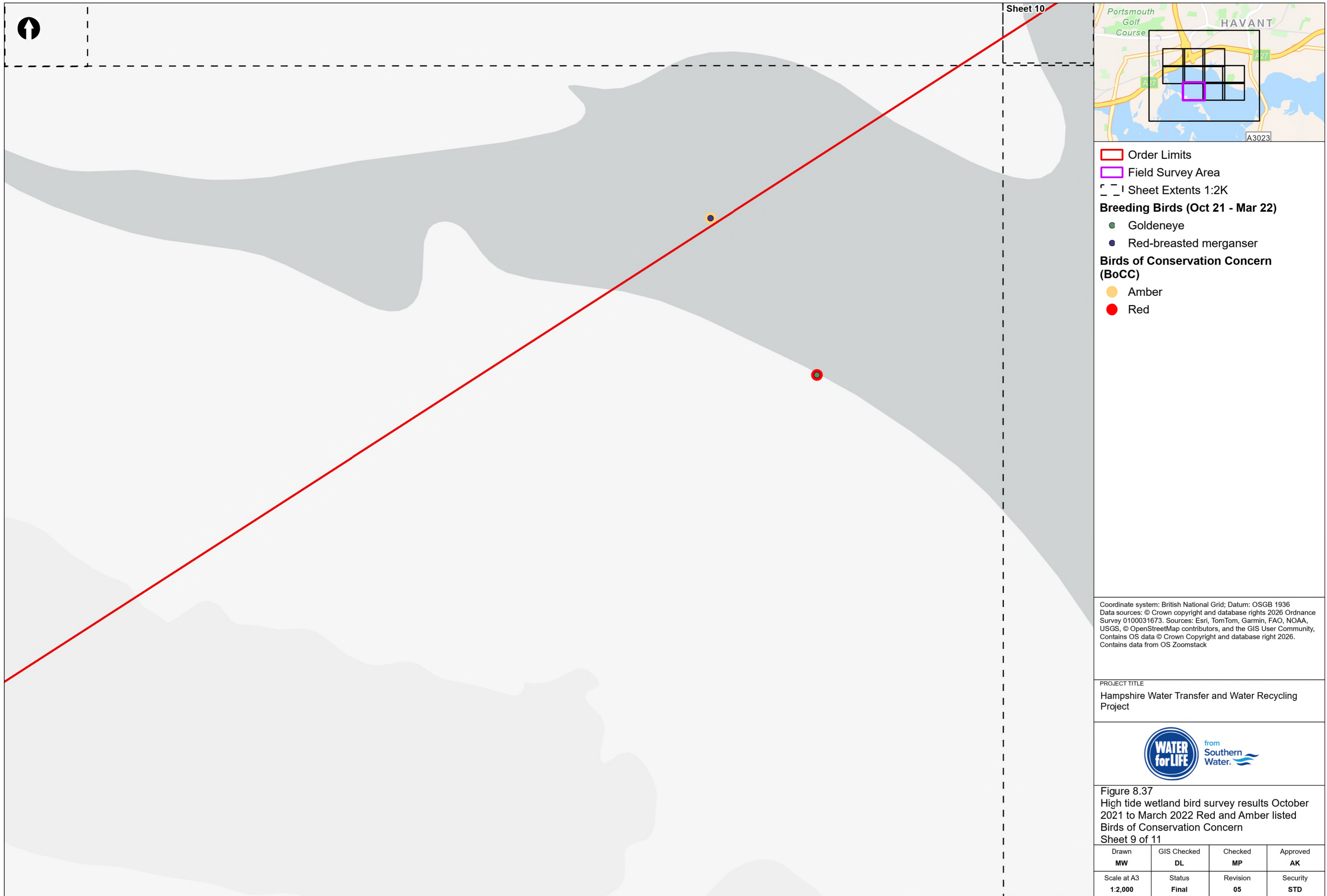
PROJECT TITLE
 Hampshire Water Transfer and Water Recycling Project



Figure 8.37
 High tide wetland bird survey results October 2021 to March 2022 Red and Amber listed Birds of Conservation Concern
 Sheet 8 of 11

Drawn MW	GIS Checked DL	Checked MP	Approved AK
Scale at A3 1:2,000	Status Final	Revision 05	Security STD





- Order Limits
- Field Survey Area
- Sheet Extents 1:2K
- Breeding Birds (Oct 21 - Mar 22)**
- Goldeneye
- Red-breasted merganser
- Birds of Conservation Concern (BoCC)**
- Amber
- Red

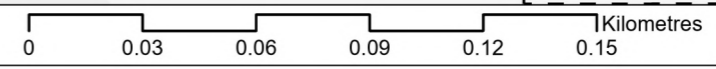
Coordinate system: British National Grid; Datum: OSGB 1936
 Data sources: © Crown copyright and database rights 2026 Ordnance Survey 0100031673. Sources: Esri, TomTom, Garmin, FAO, NOAA, USGS, © OpenStreetMap contributors, and the GIS User Community, Contains OS data © Crown Copyright and database right 2026. Contains data from OS Zoomstack

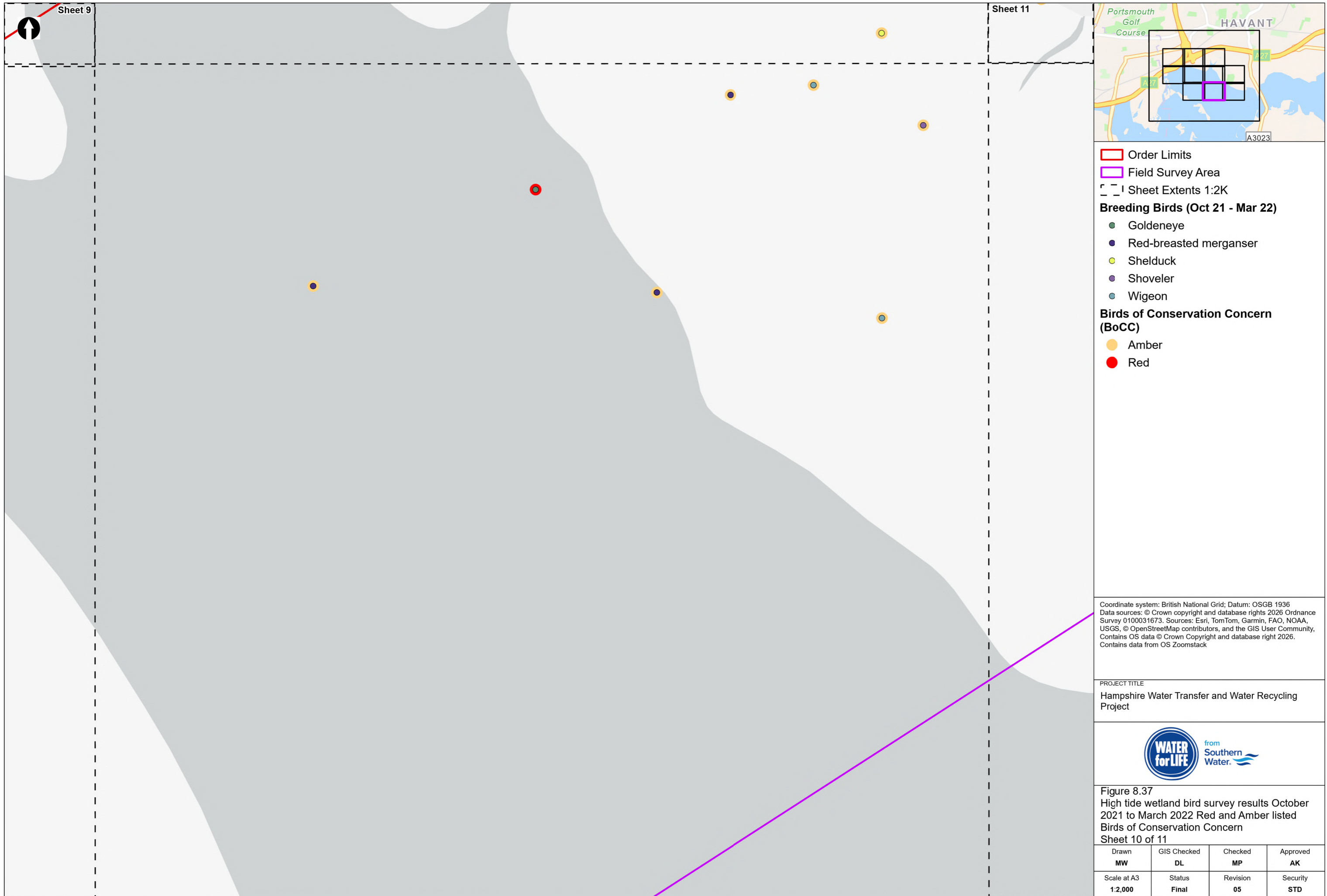
PROJECT TITLE
 Hampshire Water Transfer and Water Recycling Project



Figure 8.37
 High tide wetland bird survey results October 2021 to March 2022 Red and Amber listed Birds of Conservation Concern
 Sheet 9 of 11

Drawn MW	GIS Checked DL	Checked MP	Approved AK
Scale at A3 1:2,000	Status Final	Revision 05	Security STD





- Order Limits
- Field Survey Area
- Sheet Extents 1:2K
- Breeding Birds (Oct 21 - Mar 22)**
- Goldeneye
- Red-breasted merganser
- Shelduck
- Shoveler
- Wigeon
- Birds of Conservation Concern (BoCC)**
- Amber
- Red

Coordinate system: British National Grid; Datum: OSGB 1936
 Data sources: © Crown copyright and database rights 2026 Ordnance Survey 0100031673. Sources: Esri, TomTom, Garmin, FAO, NOAA, USGS, © OpenStreetMap contributors, and the GIS User Community, Contains OS data © Crown Copyright and database right 2026. Contains data from OS Zoomstack

PROJECT TITLE
 Hampshire Water Transfer and Water Recycling Project



Figure 8.37
 High tide wetland bird survey results October 2021 to March 2022 Red and Amber listed Birds of Conservation Concern
 Sheet 10 of 11

Drawn MW	GIS Checked DL	Checked MP	Approved AK
Scale at A3 1:2,000	Status Final	Revision 05	Security STD

